

# ESA Climate Change Initiative (CCI+) Essential Climate Variable (ECV)

## Antarctica\_Ice\_Sheet\_cci+ (AIS\_cci+)

### User Requirements Document (URD)


Prime & Science Lead: Andrew Shepherd  
Northumbria University, Leeds, United Kingdom

Technical Officer: Anna Maria Trofaier  
ESA ECSAT, Didcot, United Kingdom


Consortium:  
DTU Microwaves and Remote Sensing Group (DTU-N)  
DTU Geodynamics Group (DTU-S)  
ENVironmental Earth Observation GmbH (ENVEO)  
Deutsches Zentrum für Luft- und Raumfahrt (DLR) Remote Sensing Technology  
Institute (IMF)  
Northumbria University (NU)  
Science [&] Technology AS (ST)  
Technische Universität Dresden (TUDr)  
University College London (UCL/MSSL)


*To be cited as:*

*Floricioiu, D., et al., User Requirements Document (URD) for the Antarctica\_Ice\_Sheet\_cci+ project of ESA's Climate Change Initiative, version 2.0, 14-06-2024.*



## Signatures page

Prepared by	Dana Floricioiu DLR	
Checked by	Andrew Shepherd Science Leader, NU	
Issued by	Daniele Fantin, Project Manager, S&T	
Approved by	Anna Maria Trofaier ESA Technical Officer	




## Table of Contents

<b>Signatures page</b>	<b>2</b>
<b>Table of Contents</b>	<b>3</b>
<b>Change Log</b>	<b>4</b>
<b>Acronyms and Abbreviations</b>	<b>5</b>
<b>1 Introduction</b>	<b>8</b>
1.1 Purpose and Scope	8
1.2 Document Structure	8
1.3 Applicable and Reference Documents	8
<b>2 Background</b>	<b>11</b>
2.1 The need for Antarctic Ice Sheet ECV products	11
2.2 Users of Antarctic Ice Sheet ECV products	11
<b>3 Analysis of users' requirements</b>	<b>13</b>
3.1 GCOS requirements for the primary ECV parameters	13
3.2 Users requirements from Antarctica_Ice_Sheet_cci	17
3.3 SoW Requirements	18
3.4 Requirements from the international research community	18
3.5 Overview of planned data products	19
<b>4 Status of Downloads of data products</b>	<b>20</b>
<b>5 Conclusions</b>	<b>22</b>




## Acronyms and Abbreviations

<b>AIS</b>	Antarctic Ice Sheet
<b>AMAP</b>	Arctic Monitoring and Assessment Programme
<b>ATBD</b>	Algorithm Theoretical Basis Document
<b>ATLAS</b>	Advanced Topographic Laser Altimeter System
<b>CAR</b>	Climate Assessment Report
<b>CCI</b>	Climate Change Initiative
<b>CEOS</b>	Committee on Earth Observation Satellites
<b>CFL</b>	Calving Front Location
<b>CMUG</b>	Climate Modelling User Group
<b>CPROP</b>	Contractual Proposal
<b>CR</b>	Cardinal Requirement
<b>CRDP</b>	Climate Research Data Package
<b>CRYOVEX</b>	CryoSat Validation Experiment (airborne and in-situ campaigns)
<b>CRG</b>	Climate Research Group
<b>CS2</b>	CryoSat-2
<b>C3S</b>	Copernicus Climate Change Service
<b>DARD</b>	Data Access and Requirements Document
<b>DEM</b>	Digital Elevation Model
<b>DInSAR</b>	Differential Interferometric Synthetic Aperture Radar
<b>DLR</b>	German Aerospace Center
<b>DTU-S</b>	DTU Geodynamics Group
<b>DTU-N</b>	DTU Microwaves and Remote Sensing Group
<b>ECV</b>	Essential Climate Variable
<b>EO</b>	Earth Observation
<b>ENVEO</b>	ENVironmental Earth Observation GmbH
<b>ESA</b>	European Space Agency
<b>E3UB</b>	End-to-End ECV Uncertainty Budget
<b>FCDR</b>	Fundamental Climate Data Record
<b>FPROP</b>	Financial Proposal
<b>GCOS</b>	Global Climate Observation System
<b>GEUS</b>	Geological Survey of Denmark and Greenland
<b>GCP</b>	Ground Control Point
<b>GIA</b>	Glacial Isostatic adjustment
<b>GLL</b>	Grounding Line Location
<b>GMB</b>	Gravimetry Mass Balance
<b>GrIS</b>	Greenland Ice Sheet
<b>IGOS</b>	Integrated Global Observing Strategy
<b>IMBIE</b>	Ice Sheet Mass Balance Inter-comparison Exercise
<b>InSAR</b>	Interferometric Synthetic Aperture Radar



<b>IOC</b>	Intergovernmental Oceanographic Commission
<b>IPCC</b>	Intergovernmental Panel of Climate Change
<b>IPP</b>	Interferometric Post-Processing
<b>IPROP</b>	Implementation Proposal
<b>IPY</b>	International Polar Year
<b>IV</b>	Ice Velocity
<b>IW</b>	Interferometric Wideswath
<b>MPROP</b>	Management Proposal
<b>NBI</b>	Niels Bohr Institute, University of Copenhagen
<b>NERSC</b>	Nansen Environmental Research Institute
<b>NU</b>	Northumbria University
<b>PARCA</b>	Polar Areas Regional Climate Assessment project (NASA)
<b>PM</b>	Progress Meeting/ Project Management
<b>PMP</b>	Project Management Plan
<b>PROMICE</b>	Danish Program for Monitoring of the Greenland Ice Sheet
<b>PSD</b>	Product Specification Document
<b>PUG</b>	Product User Guide
<b>PVIR</b>	Product Validation and Intercomparison Report
<b>RA</b>	Radar Altimetry
<b>RFQ</b>	Request For Quotation
<b>S&amp;T</b>	Science and Technology AS
<b>SAR</b>	Synthetic Aperture Radar
<b>SLBC cci</b>	Sea Level Budget Closure cci project
<b>SEC</b>	Surface Elevation Change
<b>SOW</b>	Statement of Work
<b>SSD</b>	System Specification Document
<b>SVALI</b>	Stability and Variability of Arctic Land Ice (Nordic project)
<b>SWIPA</b>	Snow, water, Ice and Permafrost in the Arctic
<b>SVR</b>	System Verification Report
<b>TBD</b>	To Be Decided
<b>TPROP</b>	Technical Proposal
<b>TSX/TDX</b>	TerraSAR-X/TanDEM-X SAR satellites
<b>TUDr</b>	Technische Universität Dresden
<b>UCL</b>	University College London
<b>UNEP</b>	United Nations Environment Programme
<b>UNFCCC</b>	United Nations Framework Convention on Climate Change
<b>URD</b>	User Requirement Document
<b>WBS</b>	Work Breakdown Structure
<b>WMO</b>	World Meteorological Organization

 <b>antarctic ice sheet cci</b>	Antarctica_Ice_Sheet_cci+ User Requirements Document (URD)	Reference : NU-ESA-AISCCI+-URD-001 Version : 2.0 page Date : 09 September 2024 7/21
--	---	---

# 1 Introduction

This document contains the User Requirements Document (URD) for the Antarctica\_Ice\_Sheet\_cci+ project for CCI+ phase 2, in accordance to contract and SoW [AD1 and AD2].

The purpose of the URD is to document the user requirements of climate science and climate services for the development of the AIS ECV data products. The geophysical parameters of AIS in the AIS\_cci+ project are:

- o Surface elevation change (SEC)
- o Ice velocity (IV)
- o Grounding Line Location (GLL)
- o Gravimetric Mass balance (GMB)

All the above parameters are inherited from the AIS\_cci project (phase 2015 – 2018) and were continuously generated in the AIS\_cci+ phase 1 (2019 – 2022). The URD document is part of Task 1 Requirements Analysis deliverables, with deliverable id: D1.1.

## 1.1 Purpose and Scope

The URD document is part of the Task 1 Requirements Analysis deliverables, with deliverable id: D1.1.

The URD for the Antarctica\_Ice\_Sheet\_cci+ (AIS\_cci+) phase 2 project is updated based on the current ECV requirements according to the GCOS 2022 Implementation Plan [GCOS (2022)]. The documents from the previous CCI Ice Sheets project, specifically on the URD and the CAR compiled in the AIS\_cci+ phase 1 project ([RD2] and [RD3]) are also considered. The update is done through engagement with the user community, as well as consultation with the CRG.

In the AIS\_cci+ phase 2 project the ECV parameters are the same as in AIS\_cci and AIS\_cci+ phase 1. Therefore in preparation for this URD, we have not performed an independent user survey within the community, but we have relied on an initial user survey performed in 2013 as part of AIS\_cci. The survey provided a consistent overview of user groups and user requirements which is adapted for the current project in Chapter 2 below.

We have continuously involved the user community in the previous CCI project phases, thereby preparing for this URD. The user involvement has been done through the project’s website, newsletters and by presentation of CCI data products at scientific conferences and at other meetings. In addition, we have here surveyed the literature and online data archives to assess requirements within different user groups, and finally, the CRG has been consulted for feedback on the user requirements.

The user requirement analysis for the Antarctica\_Ice\_Sheet\_cci+ was performed on this basis.

## 1.2 Document Structure


This document is structured as follows:

- o Chapter 1 describes the purpose and structure of the document
- o Chapter 2 describes the background and the user groups for the Antarctica\_Ice\_Sheets\_cci+.
- o Chapter 3 analyses the user requirements using various sources.
- o Chapter 4 provides the download statistics of the released products.
- o Chapter 5 concludes the document and provide an overview of user requirements.

## 1.3 Applicable and Reference Documents

**Table 1.1: List of Applicable Documents**

No	Doc. Id	Doc. Title	Date	Issue/ Revision/ Version
----	---------	------------	------	--------------------------------

	Antarctica_Ice_Sheet_cci+	Reference : NU-ESA-AISCCI+-URD-001
	User Requirements Document (URD)	Version : 2.0 <span style="float: right;">page</span>
		Date : 09 September 2024 <span style="float: right;">8/21</span>

AD1	ESA/Contract No. 4000143397/23/I-NB CCI+ PHASE 2 - ANTARCTIC ICE SHEET.	CCI+ PHASE 2 - NEW R&D ON CCI ECVS for AIS CCI	13.02.2024	NA
AD2	ESA-EOP-SC-AMT-2023-12 and its appendix 2.	STATEMENT OF WORK, ESA EXPRESS PROCUREMENT – EXPRO CCI+ phase 2 – Theme II – Antarctic Ice Sheet (AIS)	14.07.2023	1.2

**Table 1.2: List of Reference Documents**

No	Doc. Id	Doc. Title	Date	Issue/ Revision/ Version
RD1	UN-ESA-AIS-CCI+-P2-CCN-TPROP	Antarctic Ice Sheets cci+ Technical Proposal (TPROP)	2023.09.27	1.0
RD2	ST-UL-ESA-AISCCI+-URD-001	User Requirements Document (URD)	2019.12.10	1.0
RD3	ST-UL-ESA-AISCCI+-CAR-001	Climate Assessment Report (CAR)	2022.05.03	1.0
RD4	ST-UL-ESA-AISCCI+-PVP-001	Product Validation Plan	2019-11-13	1.0
RD5	ST-DTU-ESA-GISCCI+-URD-001	GIS CCI User Requirements Document (URD)	2023-07-05	3.1

**Note:** If not provided, the reference applies to the latest released Issue/Revision/Version

**Table 1.3: List of Other References**

Church, J.A., et al (2013), Sea Level Change. In: Climate Change 2013: The Physical Science Basis. Contribution of Working Group I to the Fifth Assessment Report of the Intergovernmental Panel on Climate. Cambridge University Press, Cambridge, United Kingdom and New York, NY, USA. doi: 10.1017/CBO9781107415324.026

[GCOS (2016)] - GCOS-200 - The Global Observing System for Climate: Implementation Needs. Available online at [https://library.wmo.int/opac/doc\\_num.php?explnum\\_id=3417](https://library.wmo.int/opac/doc_num.php?explnum_id=3417).

GCOS (2022) - GCOS-244 - The 2022 GCOS Implementation Plan. Available online at <https://library.wmo.int/records/item/58104-the-2022-gcos-implementation-plan-gcos-244>.

GCOS (2022) - GCOS 245 - The 2022 GCOS ECvs Requirements © World Meteorological Organization, 2022. Available online at <https://library.wmo.int/records/item/58111-the-2022-gcos-ecvs-requirements-gcos-245>

Joughin, Ian et al. (2012). Ice-Sheet Response to Oceanic Forcing. Science Vol. 338. 1172-6. 10.1126/science.1226481.

Konrad, H. et al (2018) Net retreat of Antarctic glacier grounding lines, Nature Geoscience, 11, pp.258-262. doi: 10.1038/s41561-018-0082-z

McMillan, M., et al (2014) Increased ice losses from Antarctica detected by CryoSat-2, Geophysical research Letters, 41 (11), pp. 3899-3905.

Otosaka, I. N., et al.: Mass balance of the Greenland and Antarctic ice sheets from 1992 to 2020, Earth Syst. Sci. Data, 15, 1597–1616, <https://doi.org/10.5194/essd-15-1597-2023>, 2023.


Rignot E., J. Mouginot, B. Scheuchl, (2011) Ice Flow of the Antarctic ice sheet, Science Vol. 333, pp. 1427-1430, DOI: 10.1126/Science.1208336.

Scambos, T. A., et al (2004) Glacier acceleration and thinning after ice shelf collapse in the Larsen B embayment, Antarctica, Geophys. Res. Lett., 31, L18402, <https://doi.org/10.1029/2004GL020670>, 2004.

Slater, T., Hogg, A.E. & Mottram, R. Ice-sheet losses track high-end sea-level rise projections. Nat. Clim. Chang. 10, 879–881 (2020). <https://doi.org/10.1038/s41558-020-0893-y>. Shepherd, A. et al (2012) A reconciled estimate of ice-sheet mass balance, Science, Vol. 338 (6111), pp. 1183-1189.

Shepherd A; et al (2018) Trends and connections across the Antarctic cryosphere, Nature, 558, pp.223-232. doi: 10.1038/s41586-018-0171-6





antarctic  
ice sheet  
cci

Antarctica\_Ice\_Sheet\_cci+  
User Requirements Document (URD)


Reference : NU-ESA-AISCCI+-URD-001

Version : 2.0 page

Date : 09 September 2024 9/21

Mark E. Tamisiea, Jerry X. Mitrovica, James L. Davis, (2003) A method for detecting rapid mass flux of small glaciers using local sea level variations, *Earth and Planetary Science Letters*, Volume 213, Issues 3–4, pp 477-485, ISSN 0012-821X, [https://doi.org/10.1016/S0012-821X\(03\)00301-7](https://doi.org/10.1016/S0012-821X(03)00301-7).

van den Broecke, M. et al (2009) Partitioning Recent Greenland Mass Loss, *Science* Vol. 326 (5955), pp 984 – 986.

 <b>antarctic ice sheet cci</b>	Antarctica_Ice_Sheet_cci+ User Requirements Document (URD)	Reference : NU-ESA-AISCCI+-URD-001 Version : 2.0 page Date : 09 September 2024 10/21
--	---	--

## 2 Background

### 2.1 The need for Antarctic Ice Sheet ECV products

Changes in ice sheet mass are societally relevant because they contribute to global sea level rise (0.59 +/- 0.20 mm/yr over the period 1992 to 2011 in Shepherd et al, 2012). Both ice sheets, Greenland (GrIS) and Antarctica (AIS) are losing ice mass at accelerating rates (e.g. McMillan et al., 2014; Rignot et al., 2011) in response to atmospheric (van den Broeke et al., 2009) and oceanic forcing (Joughin, 2012). Rates of ice loss from the AIS have increased, significantly, during the past decade (The IMBIE Team, 2018), and are now tracking towards the upper range of the IPCC's projections made in AR5 (Slater et al, 2020) which allow for an additional 10-20 cm of mean global sea level rise by 2100 (Church et al., 2013). Recently, a new record of the Earth's polar ice sheet mass balance was produced by aggregating 50 satellite-based estimates of ice sheet mass change. This new assessment shows that the ice sheets have lost 7563 Gt of ice between 1992 and 2020, contributing 21 mm to sea level rise (Otosaka et al, 2023). The principal AIS mass losses are due to changes in ocean forcing (Shepherd et al., 2018) which have triggered ice dynamical imbalance through ice shelf collapse (e.g. Scambos et al., 2004) or grounding line retreat (e.g. Konrad et al., 2018). Where the ice sheet bedrock deepens inland, this promotes instability (Thomas et al, 1979) which is of particular concern for future sea level rise. Ice sheet mass fluctuations also cause non-uniform variations in sea level due to their changing gravitational attraction (Tamisiea et al, 2003), and a consequence of this effect is that mass losses from Antarctica are of greater importance for Northern hemisphere sea level rise, providing a strong impetus for European nations to study the region.

Consequently, continuing to generate the geophysical products mentioned above over Antarctica within AIS\_cci+ is crucial for ice sheet monitoring and modelling, glaciological research and climate modelling. These data sets will contribute to the understanding of the current AIS mass loss including the involved contributing processes as well as to the understanding of the consequences of the present and future climate changes on AIS mass change and to the improvement of the predicted sea level change contribution. Dense temporal series of high spatial resolution IV products over outlet glaciers are of interest for reducing the currently large uncertainty of their contribution to the sea level rise. Long time series of high-resolution SEC and IV products are required for ice sheet models which are currently evolving through increasing their resolution towards that of the satellite-based data products. Coupled climate and ice sheet models increased also their resolution as well as the complexity of their parameterisation and therefore can benefit from the remote sensing products too.

### 2.2 Users of Antarctic Ice Sheet ECV products


The ice sheet user community was outlined in the AIS\_cci URD (RD2) and this information is repeated here for the sake of completeness within the AIS\_cci+ project documentation.

Users of the Ice Sheets CCI data products can generally be divided into:

- **Ice sheet modellers** who are using the ECV parameters to validate and/or initialize their models, e.g. comparing modelled and observed SEC, CFL or GLL, or using the ECV parameters to constrain model parameters, e.g. constrain basal drag and ice viscosity by fitting modelled and observed IV.
- **Remote sensing scientists** who are deriving volume and mass changes from satellite observations.
- **Surface mass balance modellers and glaciologists**, who are interpreting satellite observed volume and mass changes, e.g. deriving mass change from observed volume changes by using firn densification models, or comparing observed mass loss with estimates from surface mass balance models based on climate models and observations.
- **Climate and Ocean modellers**, who are interested in the ice sheet component of the climate system and its interactions with other parts of the climate system, e.g. freshwater fluxes from ice sheet on shorter timescales or orographic forcing of wind patterns on longer timescales.
- **Authorities and organizations** who are interested in monitoring of the ice sheets for political or practical decisions.

The direct users of the AIS\_cci+ data products over ice sheets are thus a relatively broad group covering several scientific communities. They are working with different approaches and at different levels, and their data needs are not the same. However, for all groups, it is often a significant problem to collect relevant data from various sources and to transform them into a standard format and the CCI/CCI+ program is a step forward in offering relevant and reliable data in standard formats.

Experience from earlier phases of the CCI program has demonstrated a strong interest from the user communities in long-term records of ice sheet ECVs from satellite observations to be available in user-friendly formats and from easily accessible platforms.

	<p style="text-align: center;">Antarctica_Ice_Sheet_cci+ User Requirements Document (URD)</p>	<p>Reference : NU-ESA-AISCCI+-URD-001 Version : 2.0 page Date : 09 September 2024 11/21</p>
---	---	---

### 3 Analysis of users' requirements

#### 3.1 GCOS requirements for the primary ECV parameters

The Global Climate Observing System (GCOS) represents the scientific and technical requirements of the Global Climate Observing System on behalf of the United Nations Framework Convention on Climate Change (UNFCCC) and the Intergovernmental Panel on Climate Change (IPCC).

According to GCOS [GCOS (2016)], efforts should be made to:

- (a) understand the processes related to the increase in mass loss of both ice sheets through improved observations and in situ measurements;
- (b) reduce uncertainties in estimates of mass balance by improving measurements of ice-sheet topography and velocity and ice-sheet modelling to estimate future sea-level rises.

The GCOS definition for the Ice Sheets and Ice Shelves ECV states:

*“The understanding of the timescale of ice-sheet response to climate change has changed dramatically over the last decade. Rapid changes in ice-sheet mass have surely contributed to abrupt changes in climate and sea level in the past.”*

The GCOS product requirements for the Antarctica\_Ice\_Sheet\_cci+ parameters are given in the Terrestrial ECV Product requirements of [GCOS (2016)]:

**Ice sheets and ice shelves requirements:**

**Table 3.1: GCOS requirements 2016 [GCOS (2016)] of ice sheets and ice shelves ECV.**

Product	Frequency	Resolution	Required measurement uncertainty	Stability
Surface elevation change	30 days	Horizontal 100m	0.1m/year	0.1m/year
Ice Velocity	30 days	Horizontal 100m	0.1m/year	0.1m/year
Ice mass change	30 days	Horizontal 50 km	10km <sup>3</sup> /year	10km <sup>3</sup> /year
Grounding line location and thickness	yearly	Horizontal 100 m; Vertical 10m	1m	10m/decade


The latest of the GCOS Implementation Plans series (GCOS-244, 2022) and the revised requirements for ECVs (GCOS-245, 2022) were released in 2022. The ECV requirements were publicly reviewed in 2020 and the entire report was publicly reviewed in May 2022. Here we give the update of the ECV Ice Sheets and Ice Shelves product requirements.

For consistency, we list below the five criteria used to express the 2022 requirements:

1. Spatial Resolution - horizontal and vertical (if needed).
2. Temporal resolution (or frequency) – the frequency of observations e.g. hourly, daily or annual.
3. Measurement Uncertainty – the parameter, associated with the result of a measurement, that characterizes the dispersion of the values that could reasonably be attributed to the measurand (GUM)<sup>1</sup>. It includes all contributions to the uncertainty, expressed in units of 2 standard deviations unless stated otherwise.
4. Stability – The change in bias over time. Stability is quoted per decade.
5. Timeliness - The time expectation for accessibility and availability of data.

In the current Implementation Plan (GCOS-245, 2022), for each of these criteria, a goal, breakthrough and threshold value are presented. These are defined as:

- Goal (G): an ideal requirement above which further improvements are not necessary.
- Breakthrough (B): an intermediate level between threshold and goal which, if achieved, would result in a significant improvement for the targeted application. The breakthrough value may also indicate the level at which specified uses within climate monitoring become possible. It may be appropriate to have different breakthrough values for different uses.
- Threshold (T): the minimum requirement to be met to ensure that data are useful.

 <b>antarctic ice sheet cci</b>	Antarctica_Ice_Sheet_cci+ User Requirements Document (URD)	Reference : NU-ESA-AISCCI+-URD-001 Version : 2.0 page Date : 09 September 2024 12/21
--	---	--

Regarding the evolution of the ECV parameters, the table below illustrates the changes in the Ice Sheets and Ice Shelves ECV (which belongs to the terrestrial category) in the 2016 and 2022 implementation plans:

Terrestrial		
ECV	ECV Product 2016	ECV Product 2022
Ice Sheets and Ice Shelves	Surface Elevation Change	Surface Elevation Change
	Ice Velocity	Ice Velocity
	Ice Mass Change	Ice Volume Change
	Grounding Line Location and Thickness	Grounding Line Location and Thickness


The requirements for the ECVs and their products are presented in 3 different sections Atmospheric, Ocean and Terrestrial. Here we reproduce the tables concerning the Ice Sheets and Ice Shelves ECV. A definition and units are provided together with the requirements.

#### Requirements of the ECV Product: Surface Elevation Change in (GCOS-245, 2022)

Name						Surface Elevation Change					
Definition						Measurements of the change height above a reference (geoid or ellipsoid) of the snow-air surface or uppermost firn layers.					
Unit						Annual change in elevations above sea level measured in meters (m y <sup>-1</sup> )					
Note											
						Requirements					
Item needed	Unit	Metric	[1]	Value	Notes						
Horizontal Resolution	m	Spacing of measurements	G	100	N/A. One value per point of Earth's surface.						
			B								
			T								
Vertical Resolution			G	-	N/A. One value per point of Earth's surface.						
			B	-							
			T	-							
Temporal Resolution	month		G	1							
			B								
			T	12							
Timeliness			G								
B											
T											
Required Measurement Uncertainty	m a <sup>-1</sup>	error of measured in-situ using the geodetic method and remotely sensed surface elevation	G	0.1							
			B								
			T								
Stability	m a <sup>-1</sup>	as above	G	0.01							
			B								
			T								
Standards and References											

#### Requirements of the ECV Product: Ice Velocity in (GCOS-245, 2022)


Name		Ice Velocity	
Definition		Surface-parallel vector of the surface ice flow.	
Unit		m y <sup>-1</sup> (average speed in grid cell of surface ice flow)	



Note	Requirements				
Item needed	Unit	Metric	[1]	Value	Notes
Horizontal Resolution	m	Grid cell size	G	50	N/A. One value per point of Earth's surface.
			B	100	
			T	1000	
Vertical Resolution			G	-	
			B	-	
			T	-	
Temporal Resolution	month	time	G	1	
			B		
			T	12	
Timeliness			G		
			B		
			T		
Required Measurement Uncertainty	m v <sup>-1</sup>	error of measured in-situ using the geodetic method and remotely sensed surface elevation	G	10	
			B	30	
			T	100	
Stability	m s <sup>-1</sup>	as above	G	10	
			B		
			T		
Standards and References	Hvidberg, C.S., et al., 2021. User Requirements Document for the Ice_Sheets_cci project of ESA's Climate Change Initiative, version 1.5, 03 Aug 2012.				

#### Requirements of the ECV Product: Ice Volume Change in (GCOS-245, 2022)

Name	Ice Volume Change				
Definition	Direct measurement of local volume changes or inferred volume change from combining measurements.				
Unit	km <sup>3</sup> v <sup>-1</sup>				
Note					
Requirements					
Item needed	Unit	Metric	[1]	Value	Notes
Horizontal Resolution	km	Size of grid cell	G	50	N/A. One value per point of Earth's surface
			B		
			T		
Vertical Resolution			G		
			B		
			T		
Temporal Resolution	d	Time	G	30	
			B	365	
			T		
Timeliness			G		
			B		
			T		
Required Measurement Uncertainty	km <sup>3</sup> v <sup>-1</sup>	error of measured in-situ using the geodetic	G		



Stability		method and remotely sensed surface elevation	B		
			T	10	
	km <sup>3</sup> v <sup>-1</sup>	as above	G		
			B		
			T	1	
Standards and References					

**Requirements of the ECV Product: Grounding Line Location and Thickness in (GCOS-245, 2022)**


Name	Grounding Line Location and Thickness				
Definition	Location of the line (zone) where ice outflow to an ocean begins to float, and thickness of ice at that location.				
Unit	m (thickness), coordinates of location				
Note					
<b>Requirements</b>					
Item needed	Unit	Metric	[1]	Value	Notes
Horizontal Resolution	m		G	100	N/A
			B		
			T	1000	
Vertical Resolution			G	-	
			B	-	
			T	-	
Temporal Resolution	y		G	1	
			B		
			T		
Timeliness			G		
			B		
			T		
Required Measurement Uncertainty	m		G	1	
			B	10	
			T		
Stability	m		G	1	
			B		
			T		
Standards and References					

### 3.2 Users requirements from Antarctic\_Ice\_Sheet\_cci

The previous phases of the Antarctic\_Ice\_Sheet\_cci had four geophysical parameters: SEC, IV, GLL and GMB. These parameters were selected together with their spatial and temporal coverage as a result of a user survey conducted in 2013 during the AIS\_cci scoping study and preserved during the AIS\_cci+ phase 1[RD2]. The summary of the Antarctic Ice Sheet product properties generated during the AIS\_cci project 2015 – 2018 and AIS\_cci+ phase 1 are summarized below.

**Table 3.2: Summary of the AIS\_cci 2015 – 2018 products and AIS\_cci+ project 2019 - 2022.**

Product	EO Input Data	Temporal Range	Temporal Frequency	Spatial Coverage	Geographic Location	Spatial Resolution
---------	---------------	----------------	--------------------	------------------	---------------------	--------------------



<b>SEC</b>	ERS-1/2, ENVISAT & CS-2 RA, Sentinel-3 SRAL	1991 – present day	monthly	Full AIS	AIS	5km grid
<b>IV - AIS product</b>	Sentinel-1 SAR	2015- present day	Monthly, Annual	Full AIS (minus polar gap)	AIS	200m grid
<b>IV - Time series product</b>	Sentinel-1 SAR	2015- present day	6 to 12 days	AIS margins	AIS	200m grid
<b>GMB – Gridded product</b>	GRACE, GRACE- FO	2002 – present day	monthly	Full AIS	AIS	50km grid
<b>GMB – Basin product</b>	GRACE, GRACE- FO	2002 – present day	monthly	Full AIS	AIS	1 change time series per drainage basin
<b>GLL</b>	ERS-1/2, TerraSAR-X, Sentinel-1 A/B SAR	1992 – present day	6 days to > 20 years	24 key ice streams	AIS	< 250m shapefile

### 3.3 SoW Requirements

The SoW [AD2] states that:


AIS\_cci+ phase 2 will continue the development and production of Ice Sheet ECV data products building upon the success of the previous CCI programme and AIS\_cci+ phase 1, realising the full potential of ESA's long-term Earth Observation data archive, established over the last 30 years. The project will develop and validate algorithms towards GCOS requirements to generate long-term, consistent, stable and uncertainty-characterised ECVs. AIS\_cci+ phase 2 will document a coherent and continuous suite of actions that encompasses all steps necessary for the systematic generation of the ECVs set out in this proposal, continuing the achievements of the CCI programme.

*“The purpose of the Ice\_sheets\_Antarctica\_cci project is to provide users with high quality, stable and consistent ECV data records for use in science and for the development of services. GCOS provides a high-level specification of the requirements for Ice Sheets and Ice Shelves ECV products in the GCOS Implementation Plan (2016, [RD-1]). However, it is recognised that there is a spectrum of different user requirements within climate and ice sheet science, depending on different specific applications of the ECV.”*

The SoW has specific technical requirements (TR) to the user requirements management [AD2]:

**[TR-15]** To ensure the AIS\_cci user requirements specification has high credibility, the Contractor shall collect requirements from leading glaciologists, climate scientists and leading climate science organisations, as well as projects monitoring the Antarctic ice sheets

- We are consulting the latest versions of documents related to climate assessments and the existing ice sheet requirements of GCOS, the results of the GCOS public review of requirements for ECVs (from May 2022) and CMUG CCI+ deliverable “Suitability of CCI ECVs for Climate Science and Services” and the CRG recommendations from phase 1 [RD-3].



#### [TR-16]

As an update from earlier CCI and CCI+ phases, the Contractor shall identify potential new users who represent the broad variety of applications over the Antarctic ice sheets, and survey their requirements for satellite-based Ice Sheet ECV products, paying particular attention to:

- Large international climate model intercomparison exercises, including CMIP6 and ISMIP6.
  - Developers of climate services (e.g., Copernicus Climate Change Service).
  - Upcoming requirements for GCOS climate indicators related to Ice Sheets and Ice Shelves.
  - Potential requirements from other CCI projects for AIS\_cci ECV products, for example for easing cross-ECV studies.
- We are revising the list of potential users of the data products and their applications over Antarctica.
  - We are revising the specific user requests of the AIS\_cci data products.
  - We are consulting the user requirements from Greenland Ice Sheet ECV (GrIS\_cci).

[TR-17] User requirements for ECV product uncertainties shall be included in the analysis, including how the uncertainties should be expressed in the AIS\_cci ECV products (e.g., how should the uncertainties be broken down into their random and systematic components).

User requirements for the specification of spatial and temporal error-correlation characteristics of the products shall be analysed.

- The user requirements for the AIS\_cci+ products with their associated uncertainties are going to be updated.

### 3.4 Requirements from the international research community

The Climate Modelling User Group (CMUG) is ESA's climate modelling expert group in the Climate Change Initiative (CCI) project. CMUG is a consortium comprising the Met Office Hadley Centre, the Max Planck Institute for Meteorology, the European Centre for Medium-Range Weather Forecasts (ECMWF) and Météo-France.

The Climate Research Group (CRG) is the Ice\_Sheets\_cci expert group who are engaged in the project and involved in understanding climate dynamics specifically related to the Ice Sheets ECV.

The CMUG and the CRG were invited to participate in the user survey during the 2015 - 2018 phase of the project [RD3]. In preparation of the user requirements analysis, the CRG were consulted for feedback and input.

As part of the cooperation with the international research community outlined in the technical proposal [AD2], a user workshop is planned during the 2024 European Polar Science Week which will be held in Copenhagen from 3 to 6 September. Here users of ECV data and stakeholders will present and discuss research related to the ECV products.

### 3.5 Overview of planned data products


The [RD4] presents an overview of the planned data production in phase 1 of the project (**Table 3.3**). These specifications are based on user requirements resulted previously to phase 2015-2018, while the extended temporal range and adjusted EO data availability were added in phase 1. During phase 2 additional EO data will be used for some of the parameters taken over from phase 1: ICESat-1 altimetry for SEC and SAOCOM SAR for IV. The specifications of the new data products planned for phase 2 (**Table 3.4**) will be updated after the user workshop.

**Table 3.3 Overview of the Antarctica cci+ phase 2 data products taken over from phase 1.**

Product	EO Input Data	Temporal Range cci/cci+	Temporal Frequency	Extent	Spatial Resolution
SEC	Cryosat-2, Sentinel-3, ICESat-2 <sup>1</sup>	1991 - 2021	monthly	AIS	5 km grid + basins
IV	Sentinel-1 A/B, SAOCOM <sup>1</sup>	2014 - 2021	Annual, monthly & sub-monthly	AIS margins (incl. ice shelves)	200 m grid
GMB	GRACE/GRACE FO	2002 - 2021	monthly	AIS	50 km grid, basins
GLL	Sentinel-1 A/B, TSX SAR	1992 - 2021	decadal	20 ice streams	< 250 m

<sup>1</sup>additional EO data to be used in phase 2.





**Table 3.4 Overview of the new data products in Antarctica cci+ phase 2. The requirements will be updated after the user consultation meeting.**

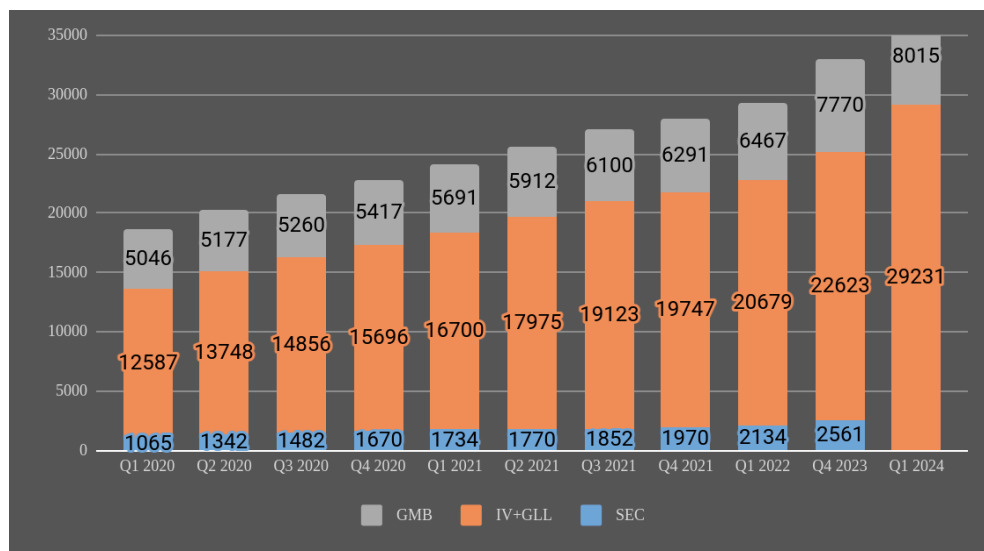
Product	Product Description	EO Input Data	Temporal Range cci/cc+	Temporal Frequency	Extent	Spatial Resolution
IVC	Ice Velocity Change	Sentinel-1 A/B, TerraSAR-X, ERS-1, ERS-2, ENVISAT	TBD	TBD	TBD	TBD
GLM	Grounding Line Migration	Sentinel-1 A/B, TSX SAR	TBD	TBD	TBD	TBD
ISCL	Ice Shelf CoastLine	Sentinel-1 and Cryosat-2	TBD	TBD	TBD	TBD

## 4 Status of Downloads of data products

The AIS\_cci/ccci+ data products are released to the users for download at the three partners' data product websites and from the CCI Data Portal. The partners's websites are:

- <http://www.cpom.ucl.ac.uk/csopr> for SEC
- <https://data1.geo.tu-dresden.de/> for GMB
- <http://cryoportale.enveo.at/> for IV and GLL

The download status provides important information on the interest and usage of the products. In Figure 4.1 the number of visitors on each of the above-mentioned partner websites is plotted, while Figure 4.2 shows the numbers of the product downloads. They show how the interest of the science community for the AIS\_cci products was still increasing even during the temporal gap between the cci/ccci+ projects. Samples of the products are also available on the CCI data portal (<http://cci.esa.int/data>).



**Figure 4.1. Accumulated number of visitors of AIS\_cci products on the partner's websites.**

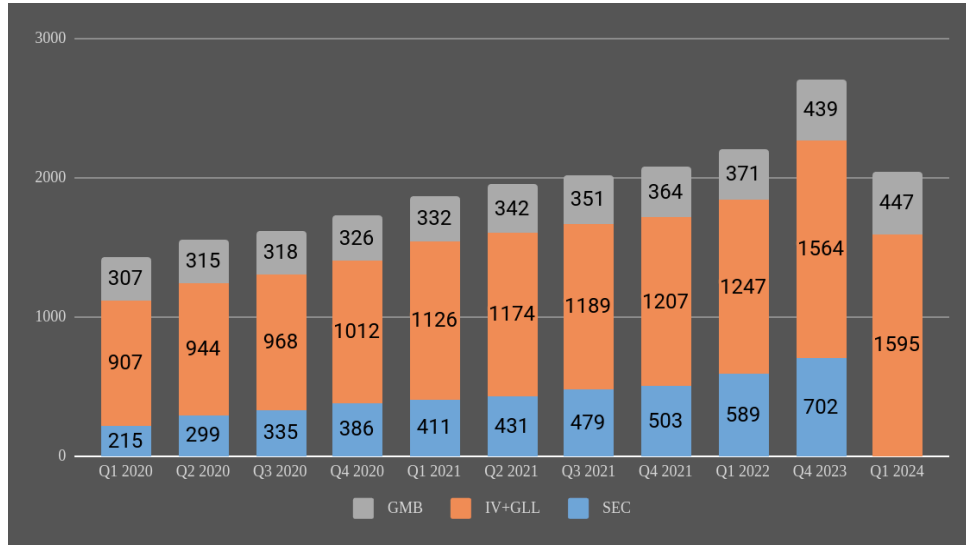





Figure 4.2. Accumulated number of AIS\_cci product downloads on the partner's websites.

 <b>antarctic ice sheet cci</b>	Antarctica_Ice_Sheet_cci+ User Requirements Document (URD)	Reference : NU-ESA-AISCCI+-URD-001 Version : 2.0 page Date : 09 September 2024 20/21
--	---	--

## 5 Conclusions

The user requirements for the Antarctica\_Ice\_Sheet\_cci+ parameters have been reviewed and updated from previous phase (the AIS\_cci project). For all four parameters the temporal range of the processed products is extended to currently available EO data at the same temporal frequency as in AIS\_cci. SEC and GMB - both continent wide - will have monthly products. The GLL generation will be continued on selected ice streams to insure the required decadal resolution. The high frequency of Sentinel-1 A/B acquisitions on certain areas will allow also investigations of short term GLL changes. The IV products will cover the margins of the continent and will include also the ice shelves. IV will exploit the Sentinel-1 data acquisition plan as well and will have an increased temporal resolution aiming at resolving seasonal changes which are of high scientific interest.



antarctic  
ice sheet  
cci

Antarctica\_Ice\_Sheet\_cci+  
User Requirements Document (URD)

Reference : NU-ESA-AISCCI+-URD-001  
Version : 2.0 page  
Date : 09 September 2024 21/21

**End of document**